9

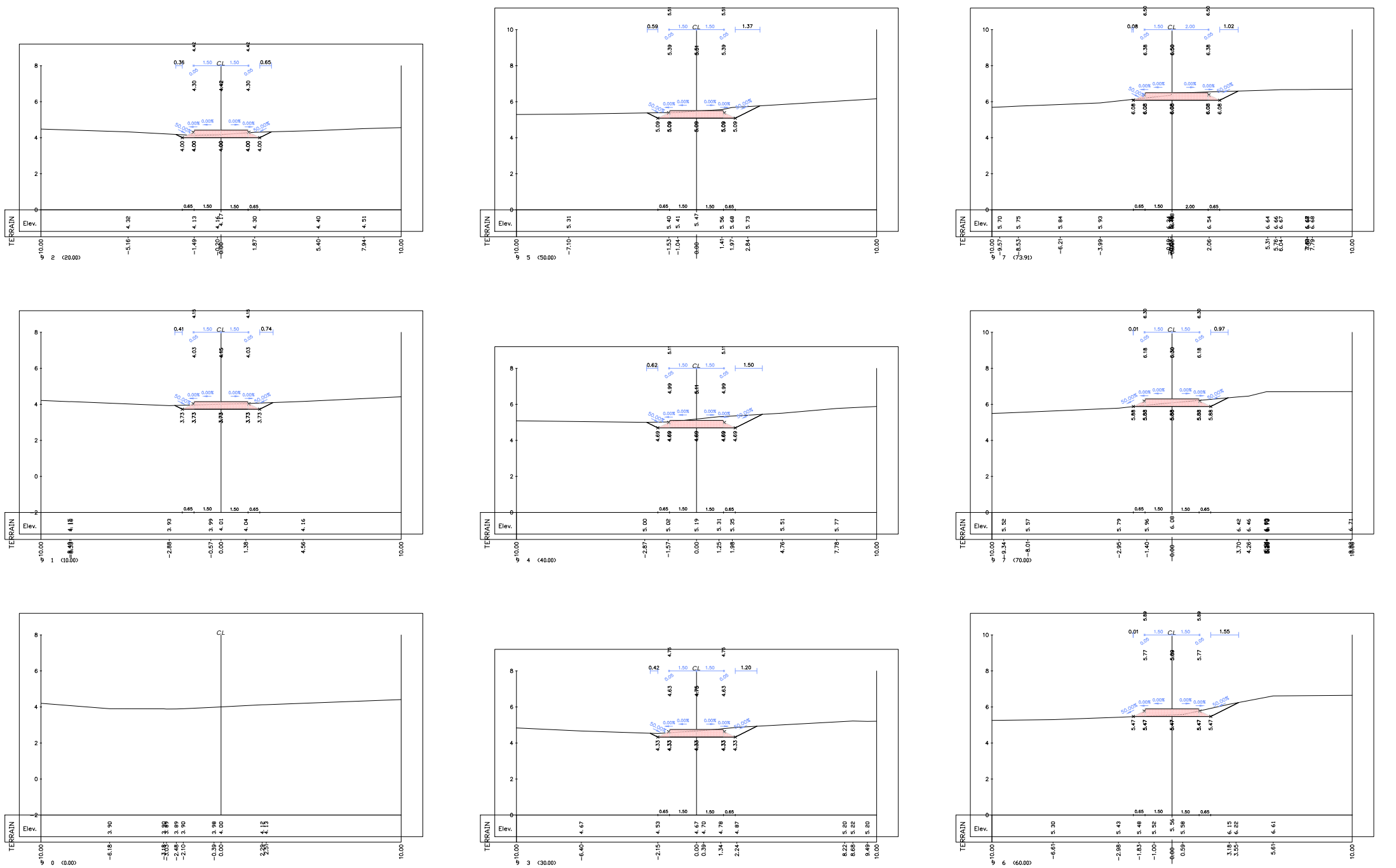

TERRAIN
Elev.
CL

6

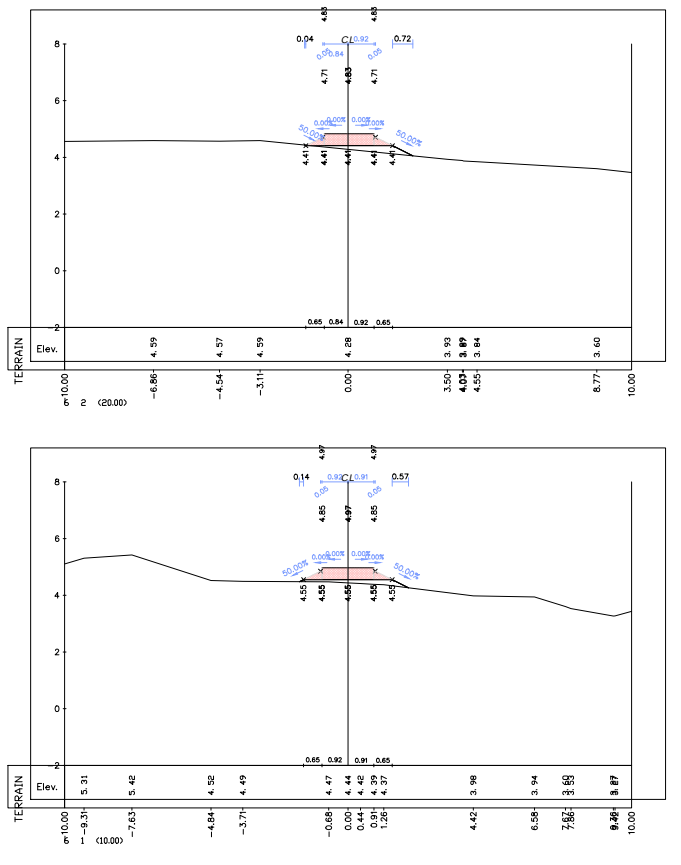

TERRAIN
Elev.
CL

8

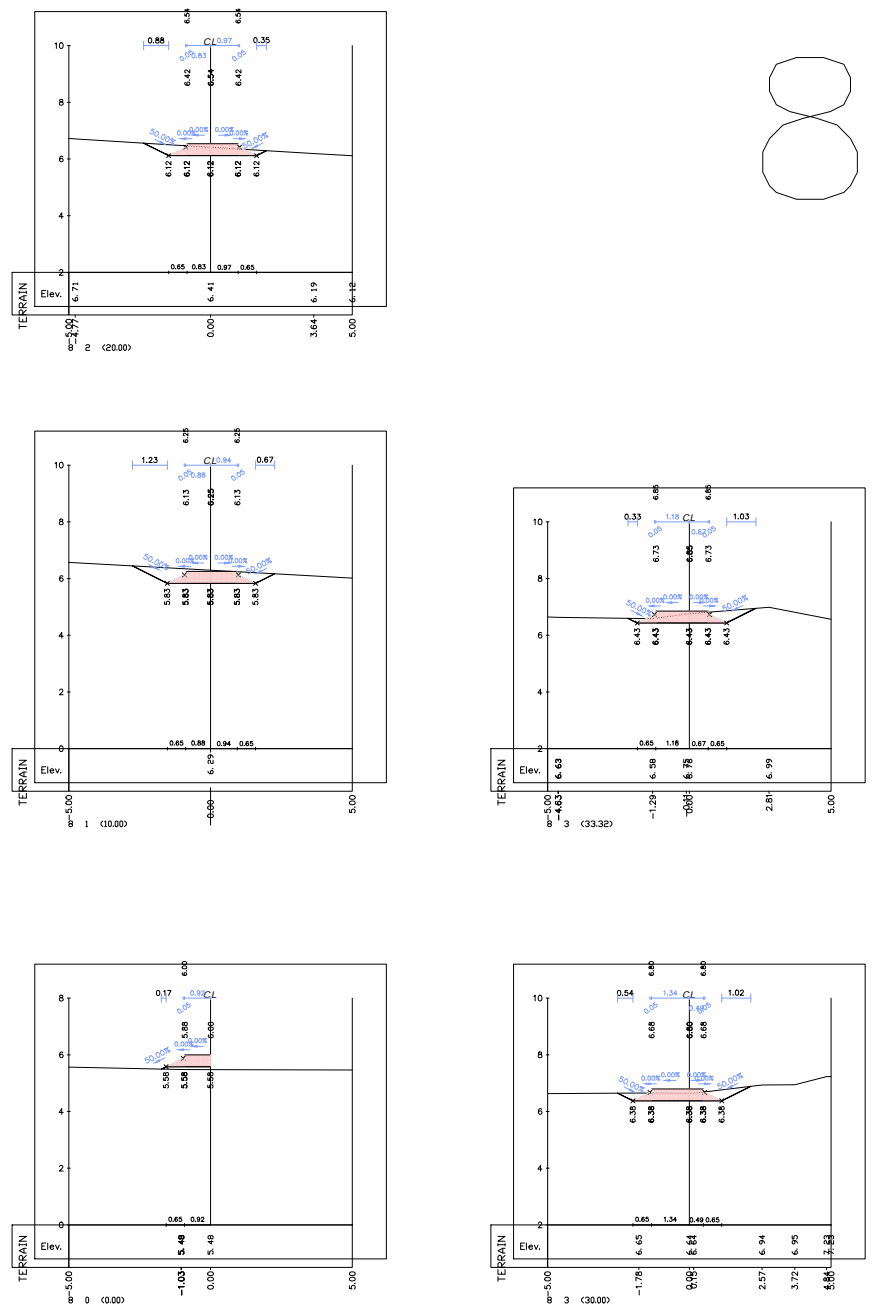

TERRAIN
Elev.
CL

10

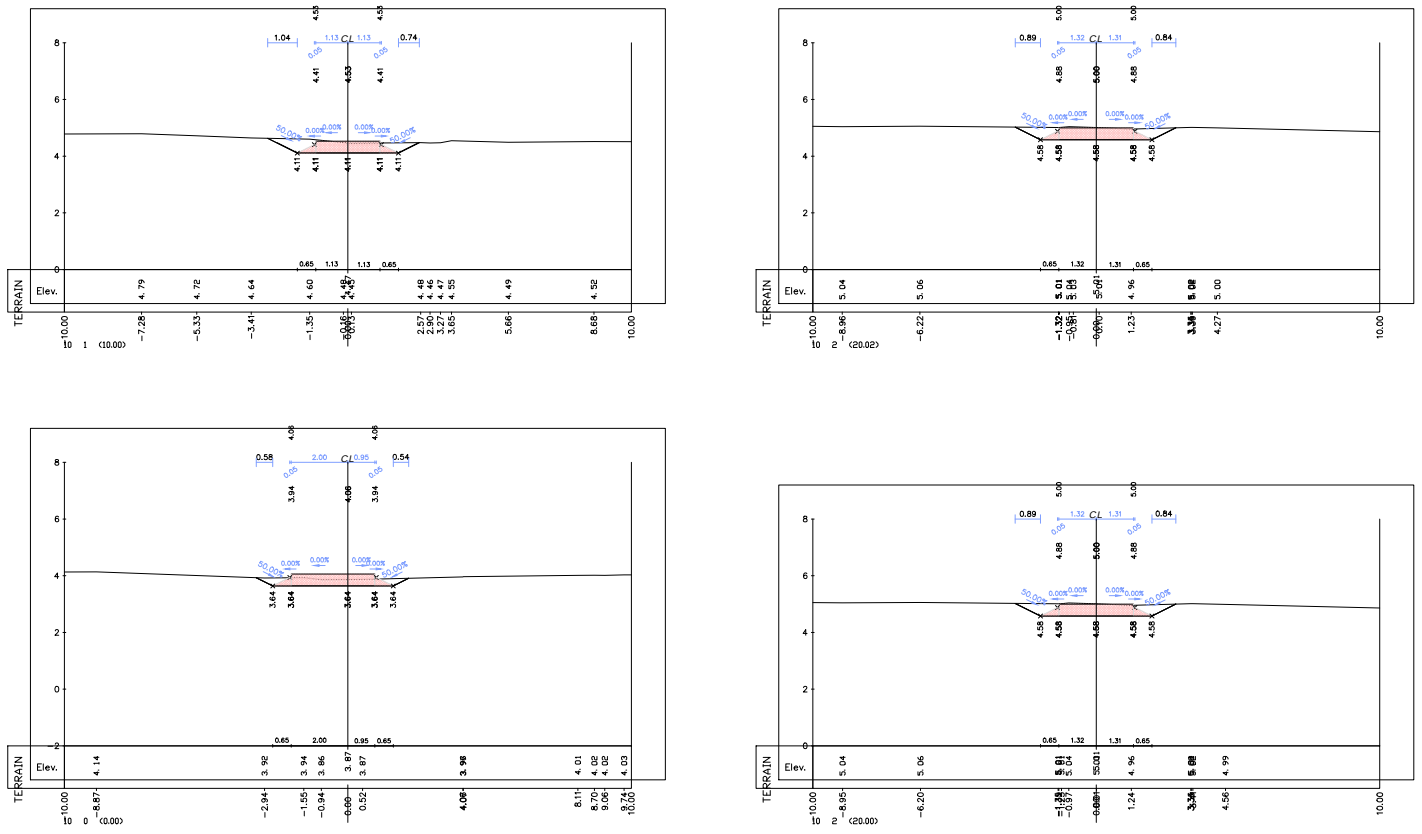

TERRAIN
Elev.
CL

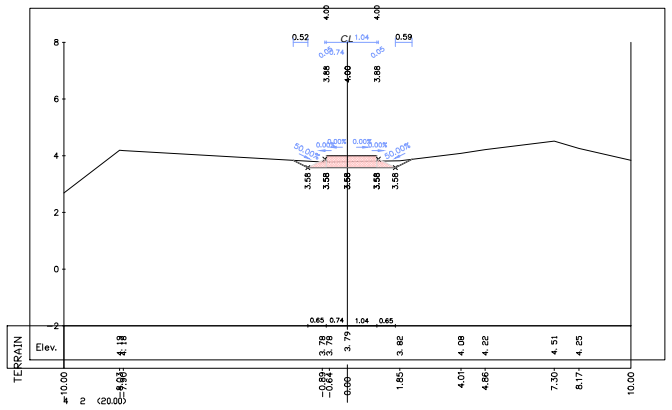
CL
TERRAIN
Elev.
2 (20.00)

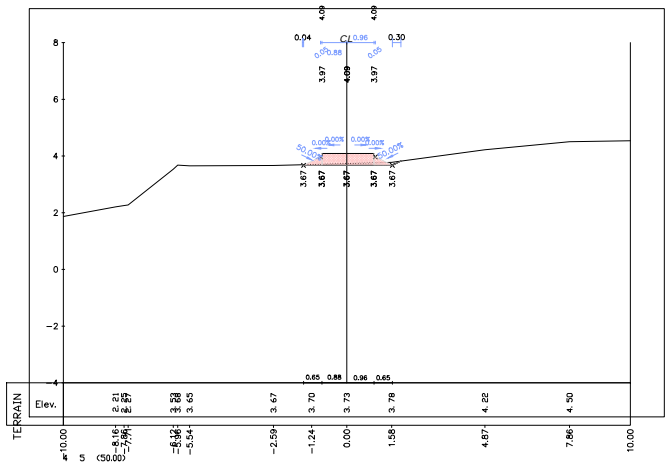
CL
TERRAIN
Elev.
5 (50.00)

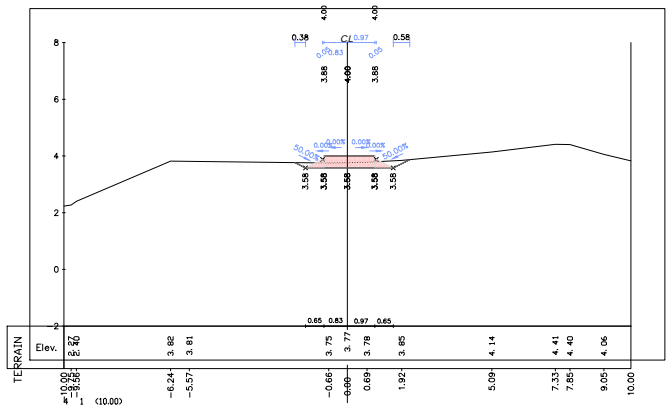
CL
TERRAIN
Elev.
1 (10.00)

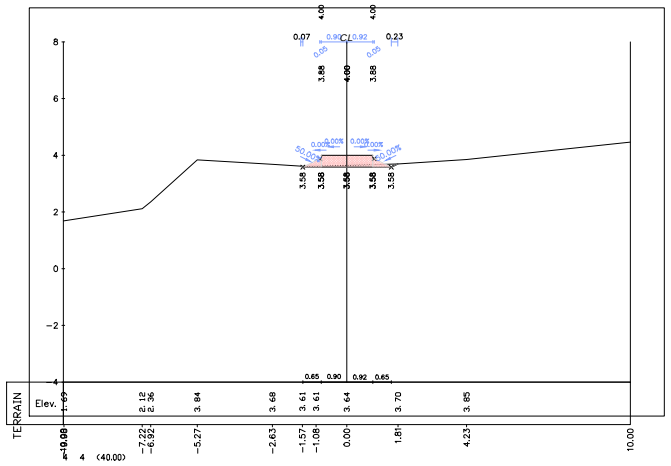
CL
TERRAIN
Elev.
4 (40.00)

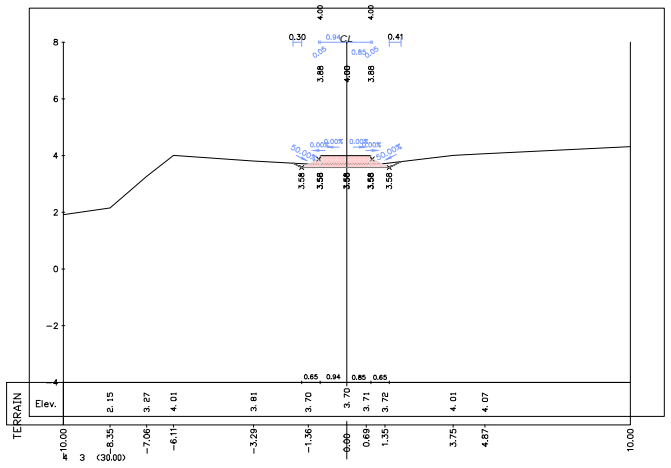
CL
TERRAIN
Elev.
3 (30.00)

4

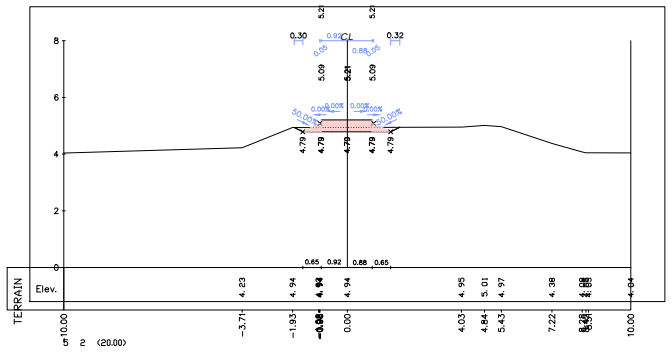
CL
TERRAIN
Elev.
2 (20.00)

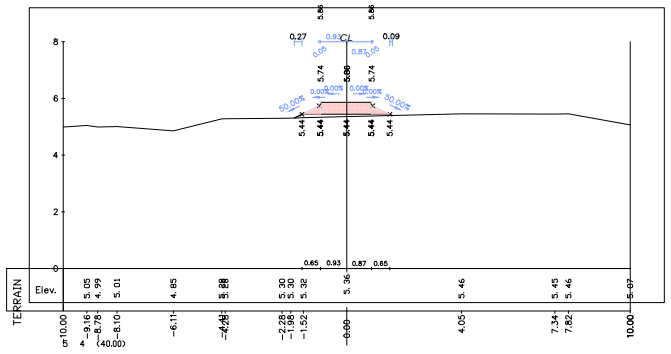
CL
TERRAIN
Elev.
4 (40.00)

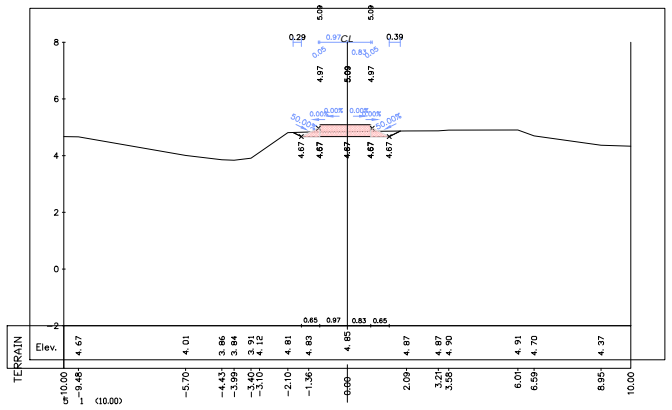
CL
TERRAIN
Elev.
1 (10.00)

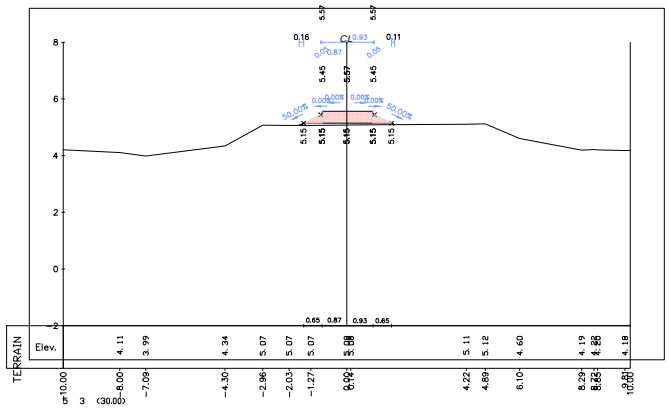
CL
TERRAIN
Elev.
3 (30.00)

5

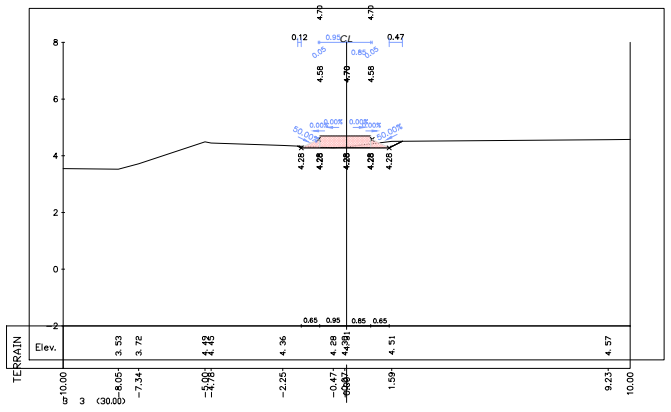
CL
TERRAIN
Elev.
3 (30.00)

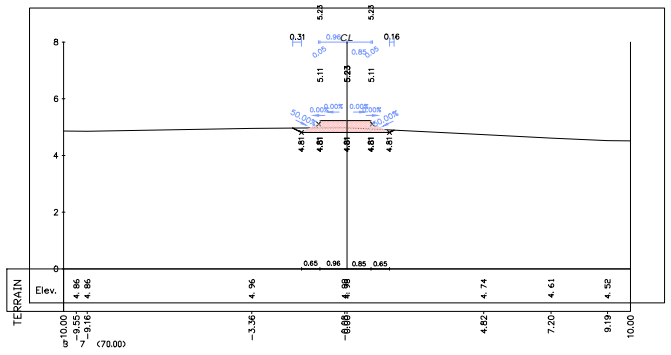
CL
TERRAIN
Elev.
7 (70.00)

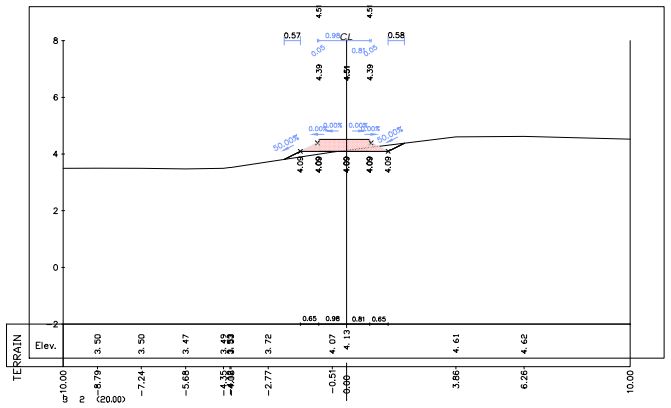
CL
TERRAIN
Elev.
2 (20.00)

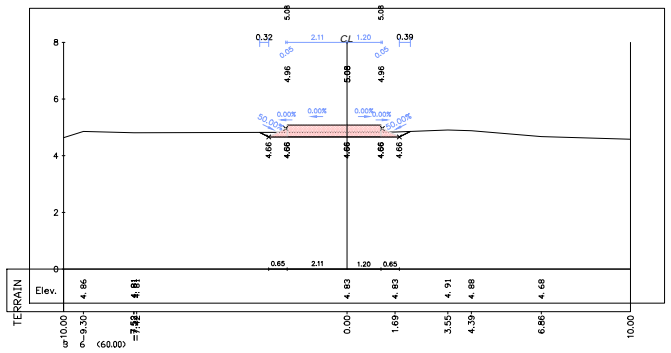
CL
TERRAIN
Elev.
6 (60.00)

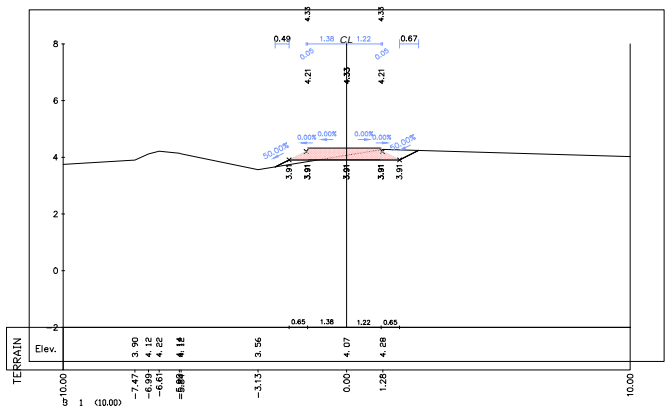
CL
TERRAIN
Elev.
1 (10.00)

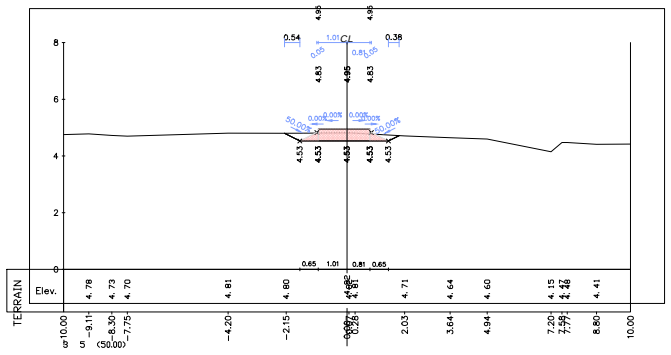
CL
TERRAIN
Elev.
5 (50.00)

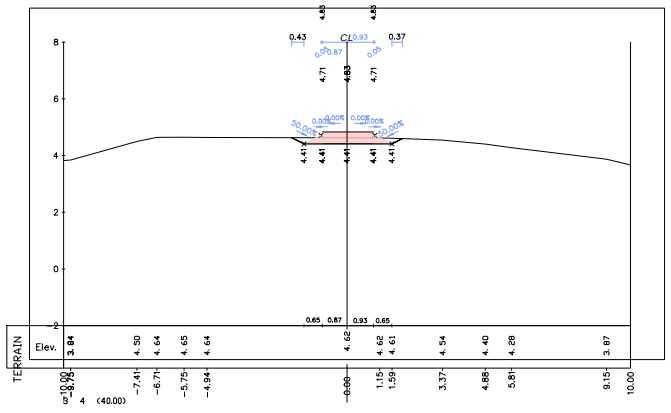
CL
TERRAIN
Elev.
4 (40.00)

3

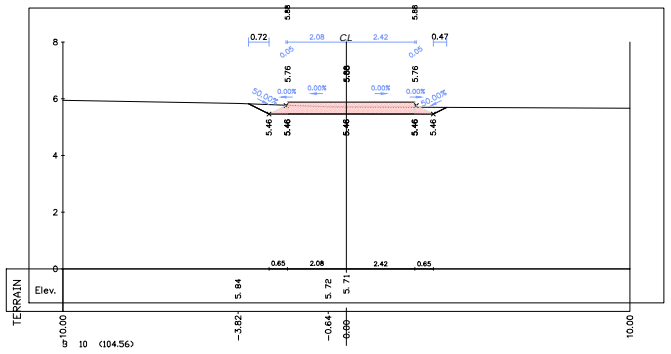
CL
TERRAIN
Elev.
10 (104.56)

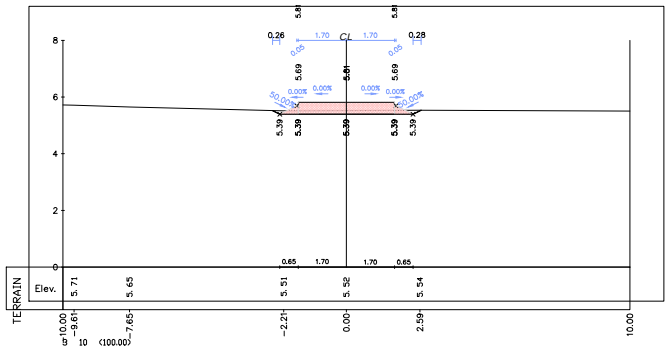
CL
TERRAIN
Elev.
10 (100.00)

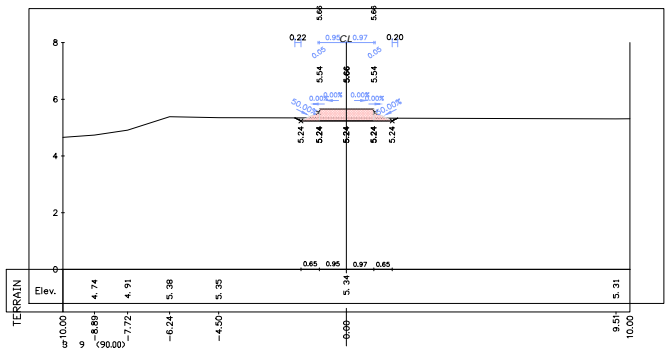
CL
TERRAIN
Elev.
9 (90.00)

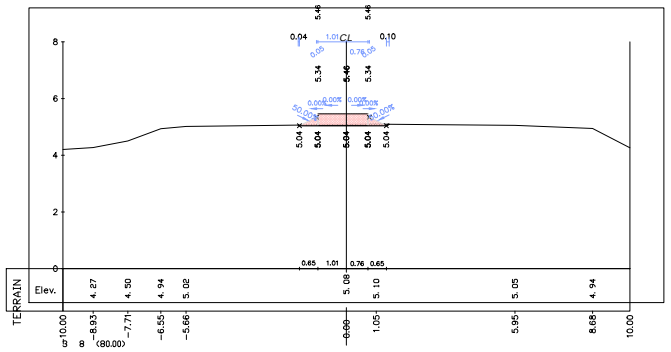
CL
TERRAIN
Elev.
8 (80.00)

2

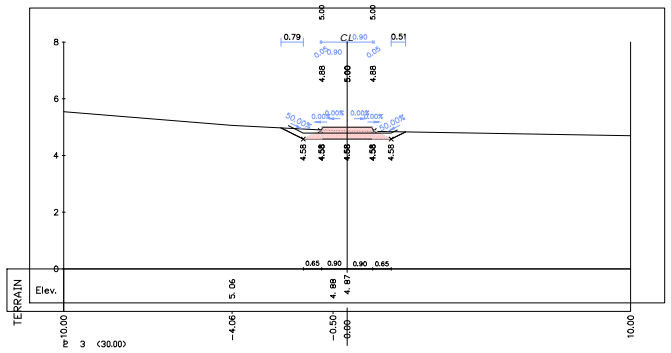
CL
TERRAIN
Elev.
3 (30.00)

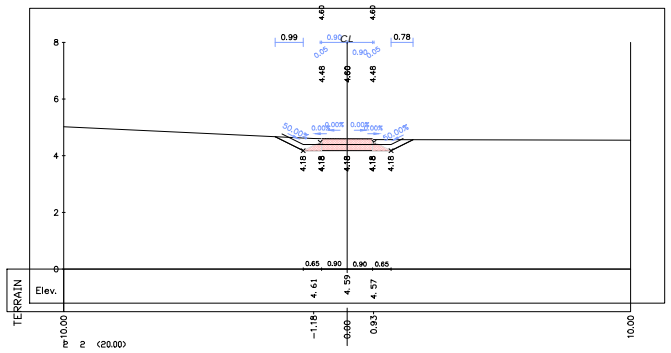
CL
TERRAIN
Elev.
2 (20.00)

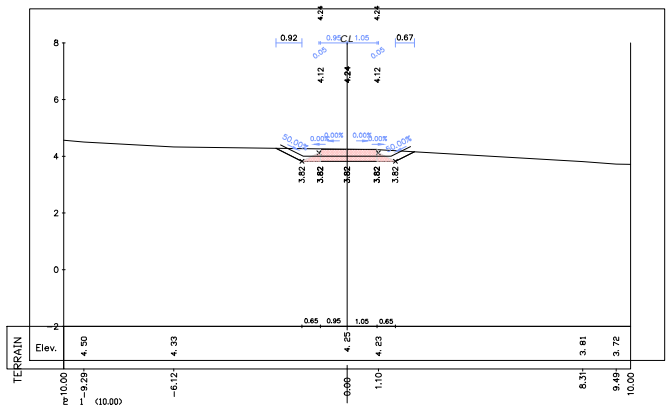
CL
TERRAIN
Elev.
1 (10.00)

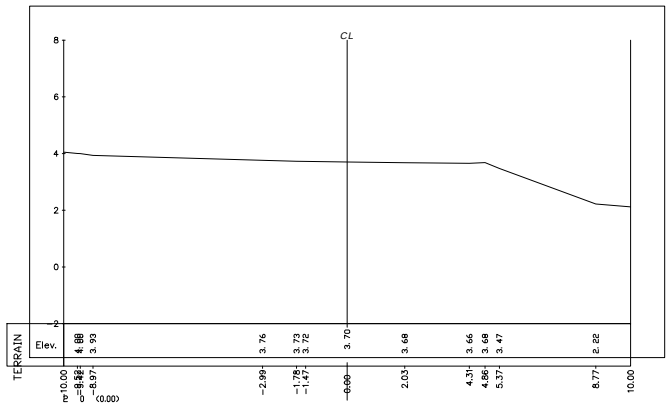
CL
TERRAIN
Elev.
(0.00)

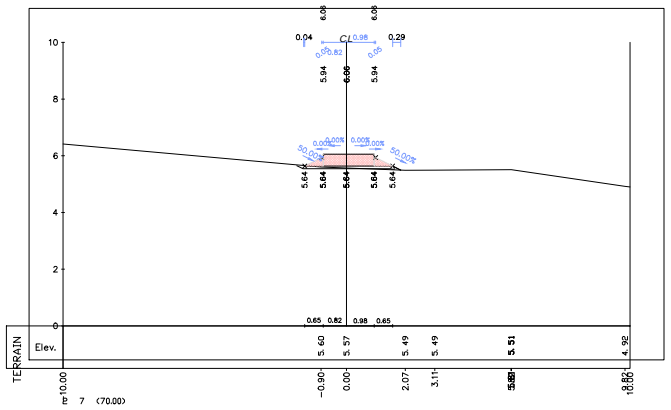
CL
TERRAIN
Elev.
7 (70.00)

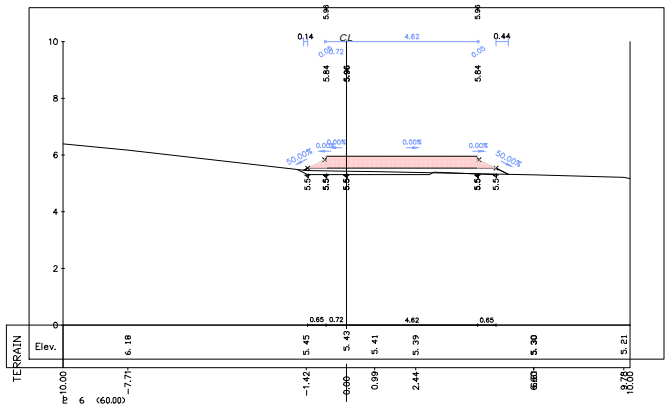
CL
TERRAIN
Elev.
6 (60.00)

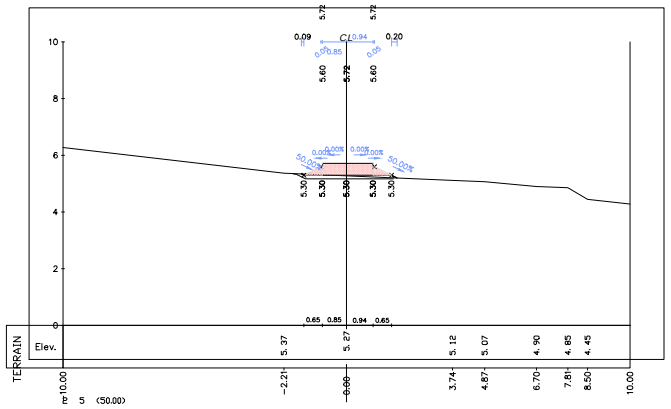
CL
TERRAIN
Elev.
5 (50.00)

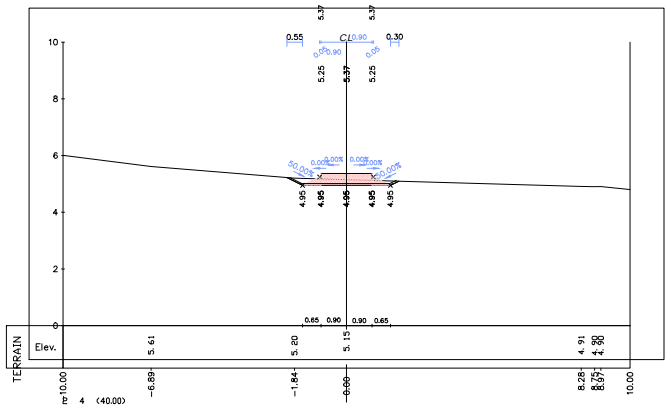
CL
TERRAIN
Elev.
4 (40.00)

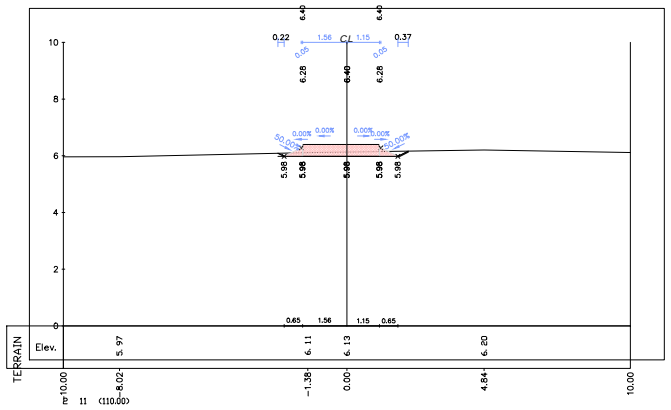
CL
TERRAIN
Elev.
11 (110.00)

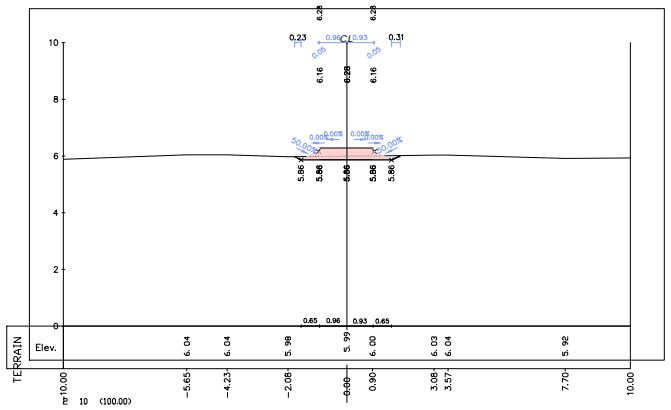
CL
TERRAIN
Elev.
10 (100.00)

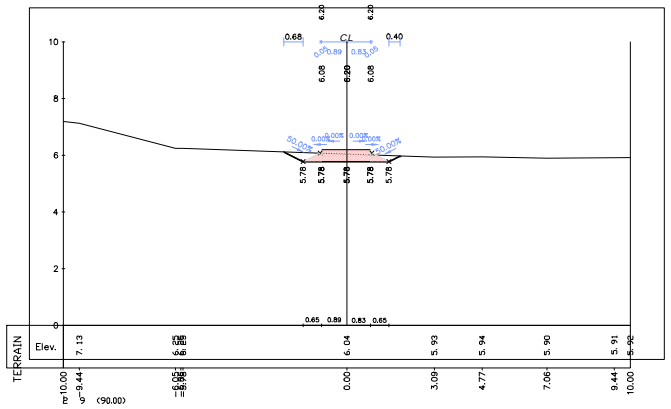
CL
TERRAIN
Elev.
9 (90.00)

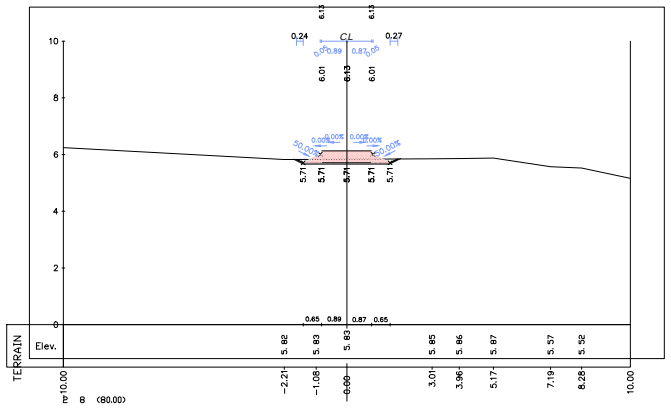
CL
TERRAIN
Elev.
8 (80.00)

חתכים קנ"מ 1:250

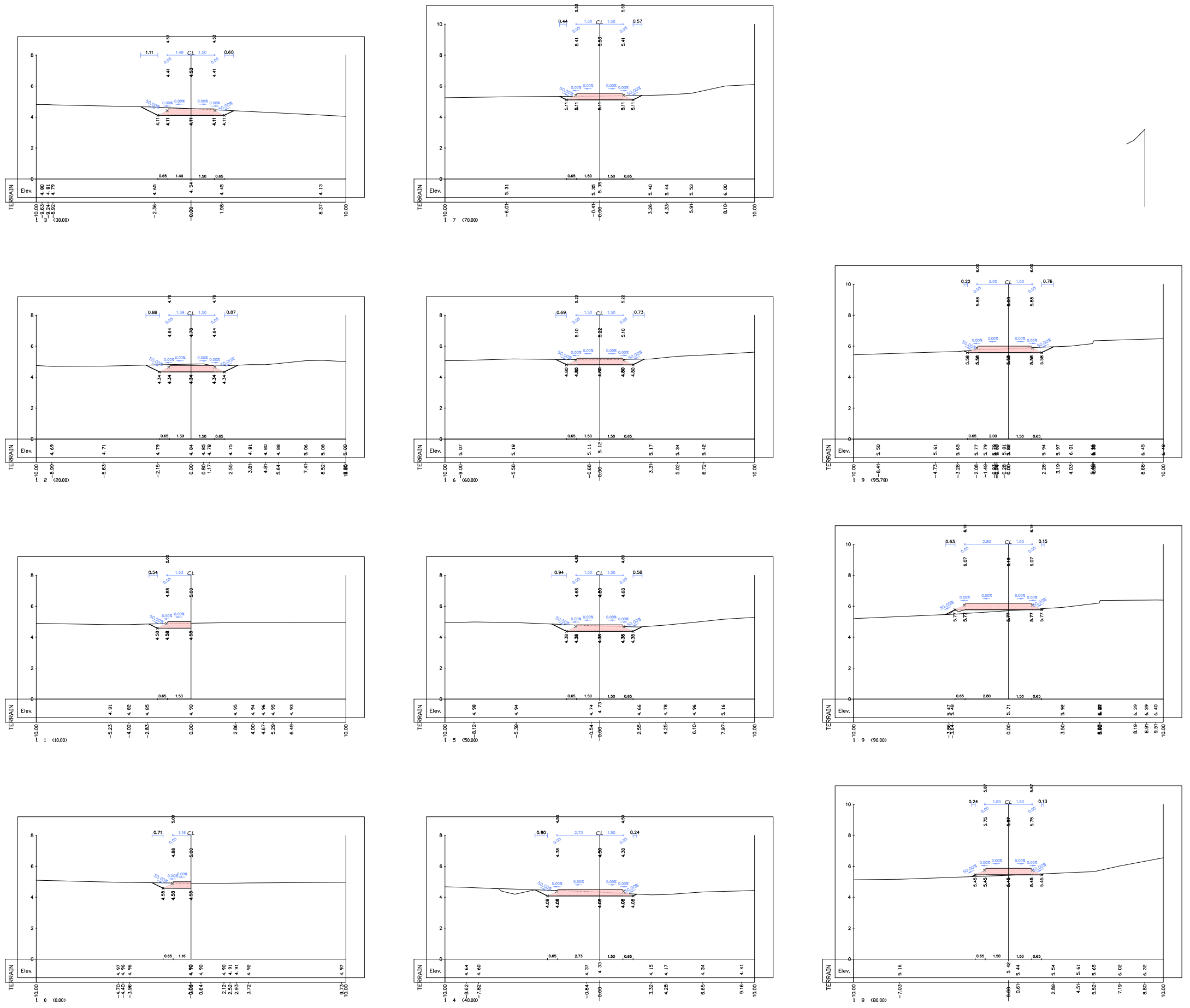
TERRAIN
Elev.
CL

תכנית כללית
קנ"מ 1:500

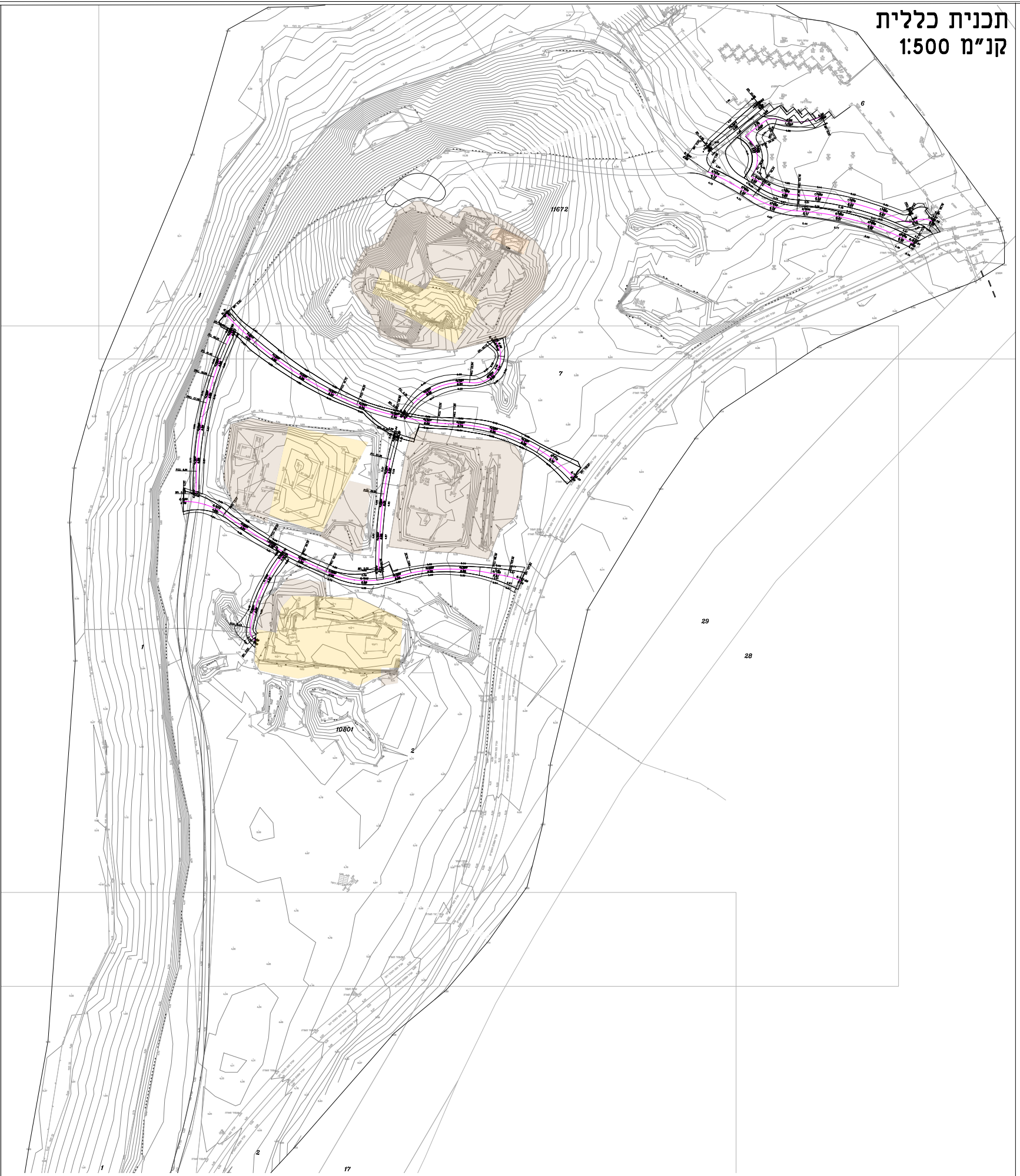

Cut/Fill Summary

Name	Cut Factor	Fill Factor	2d Area	Cut	Fill	Net
sv2	**1.000**	**1.000**	548.03sq.m	87.38 Cu. M.	12.24 Cu. M.	75.14 Cu. M.<Cut>
sv3	**1.000**	**1.000**	470.31sq.m	60.13 Cu. M.	5.89 Cu. M.	54.24 Cu. M.<Cut>
sv4	**1.000**	**1.000**	192.87sq.m	25.98 Cu. M.	0.00 Cu. M.	25.98 Cu. M.<Cut>
sv5	**1.000**	**1.000**	149.85sq.m	15.86 Cu. M.	4.04 Cu. M.	11.82 Cu. M.<Cut>
sv6	**1.000**	**1.000**	122.08sq.m	14.56 Cu. M.	10.07 Cu. M.	4.49 Cu. M.<Cut>
sv8	**1.000**	**1.000**	181.23sq.m	41.27 Cu. M.	0.97 Cu. M.	40.30 Cu. M.<Cut>
sv1	**1.000**	**1.000**	471.43sq.m	109.64 Cu. M.	6.09 Cu. M.	103.55 Cu. M.<Cut>
sv9	**1.000**	**1.000**	397.53sq.m	108.23 Cu. M.	0.16 Cu. M.	108.07 Cu. M.<Cut>
sv10	**1.000**	**1.000**	98.67sq.m	32.22 Cu. M.	0.00 Cu. M.	32.22 Cu. M.<Cut>
Totals			2631.98sq.m	495.28 Cu. M.	39.47 Cu. M.	455.82 Cu. M.<Cut>

תאריך	מהות השינויים

לעיון	▨	שם המזמין **רשות הטבע והגנים**	קנ"מ: 1:500
למכרז		שם הפרויקט **גן לאומי** **תל שקמונה**	תאריך: 21.07.25
לביצוע			
מס' גיליון 3		תוכן הגיליון **תכנית עבודות עפר**	המבצע אחראי לבדיקת המידות. יש להודיע למתכנן על כל טעות או אי התאמה. אין לקבוע מידות ע"י מדידה בשרטוט.
		מס' פרוייקט 9-9	שם קובץ BO-XREF_AVODOT AFAR_ACAD-hatahim-2-250.dwg

אב אדריכלות נוף
ארנה בן ציוני | בארי בן שלום | ותכנון סביבה בע"מ
קיבוץ שער העמקים 3658800 טל' 077-4080414 פקס 077-4080415
office@bo-landscape.co.il